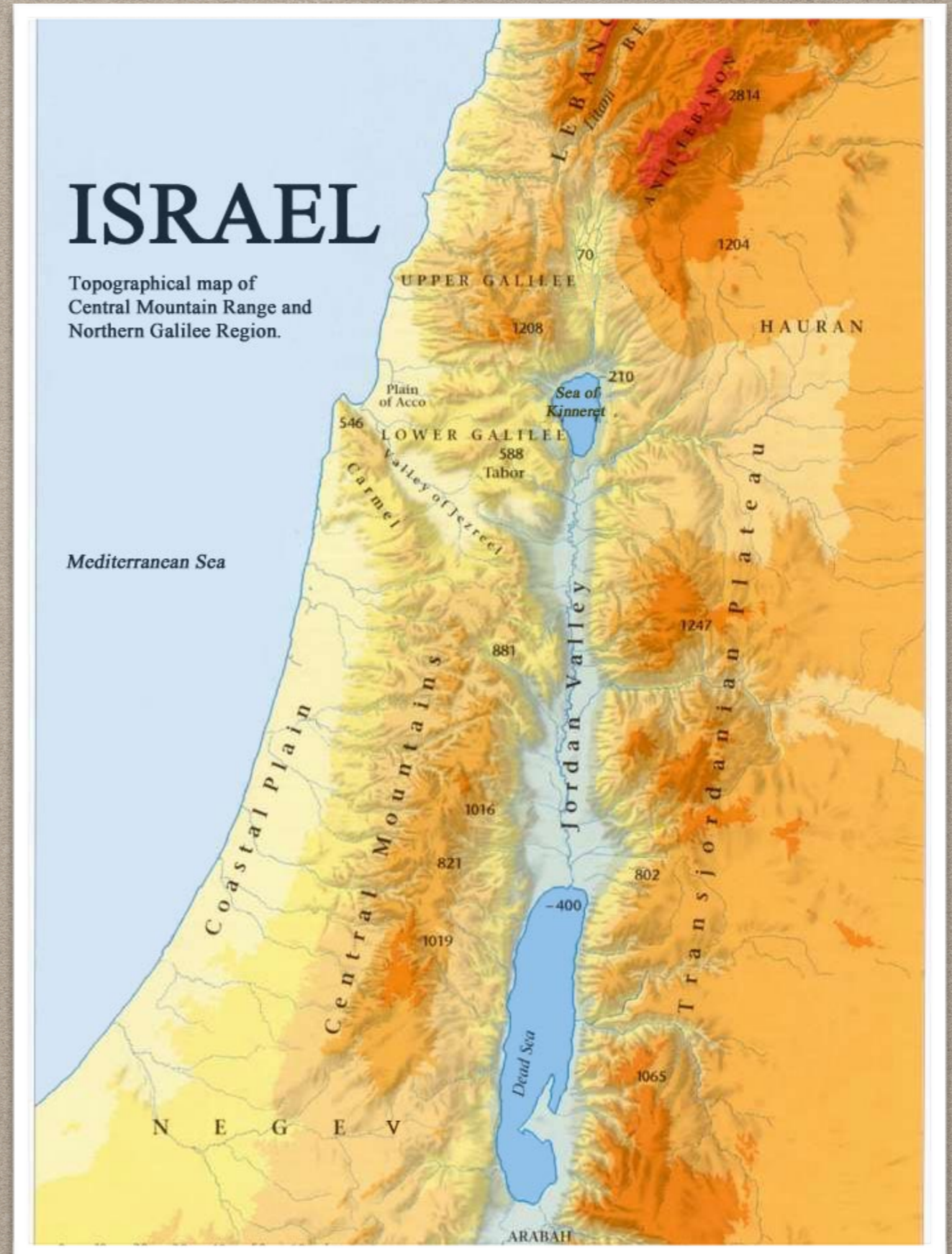


# THE GEOGRAPHY OF THE HOLY LAND

**CLASS ONE**  
THE GLORY OF ALL LANDS





# **GOD'S METHODS OF TEACHING**

- Proverb & Parable
- Miracle & Sign
- Creation & Nature
- History & Genealogy
- Plant & Animal Kingdom
- Prophecy & Vision
- Song & Praise
- Type & Shadow
- Law & Commandment
- Sacrifice & Offering



# THE GLORY OF ALL LANDS







Engeland  
 Frankreich  
 Spanien  
 Lothringen  
 Meiland  
 Welschland  
 Sarn  
 Deutschland  
 Böhmen  
 Polen  
 Ungern  
 Moscovia  
 Türccken  
 Griechens-land  
 Rom 582.

SEPTENTRION  
 DENNEMARCK  
 SCHWEDEN  
 ARMENIA  
 MESOPOTAMIA  
 SIRIA  
 ARABIA  
 MEDEN  
 PER SIA  
 INDIA  
 CHALDEA  
 ASIA  
 Nicot 171.  
 Nages 149.  
 Babyl 110.  
 Persopolis  
 Antiochia 70.  
 Damascus 40.  
 Seleucia 170.  
 Vaiso.  
 Casp 112.

Das große Mittelmeer  
 der Welt.  
 Egypten  
 LYBIA  
 AFRICA  
 Morenland  
 Königreich  
 Melinde.  
 CAPVT BONÆ SPÆ  
 MERIDIES.

AMERICA  
 Die Neue  
 Welt.





# FACTS ABOUT THE LAND OF ISRAEL

- Small, roughly the size of New Jersey
- Snow-capped mountains in the north
- Negev desert in the south
- Hills and valleys down the middle
- Three great bodies of water (Med, Dead, Red)



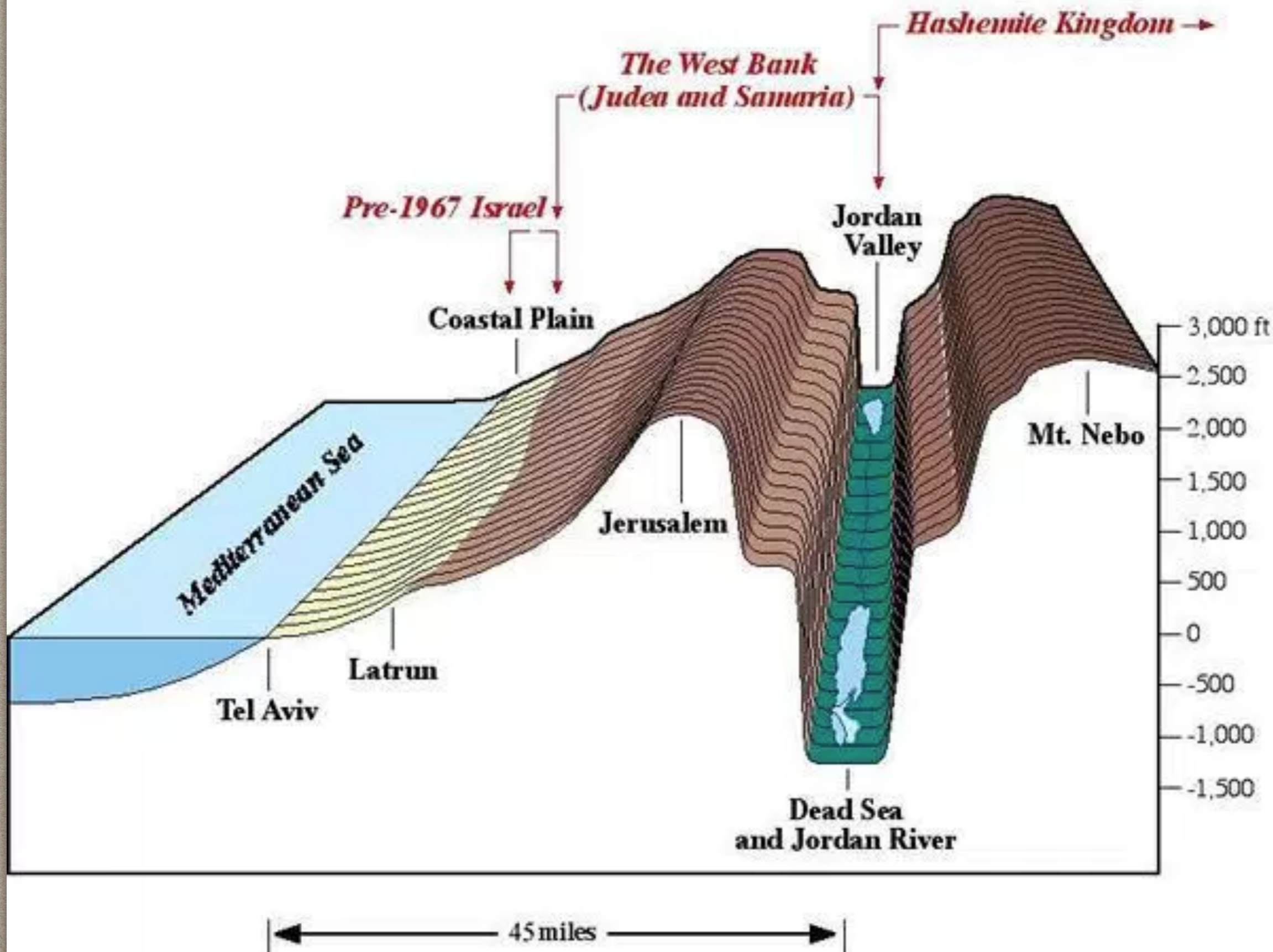


# A LAND OF HILLS AND VALLEYS





Map 7: Topography and Israeli Security: Utilizing the 4,200-Foot Mountain Barrier to Protect Israel's Vulnerable Coastal Plain



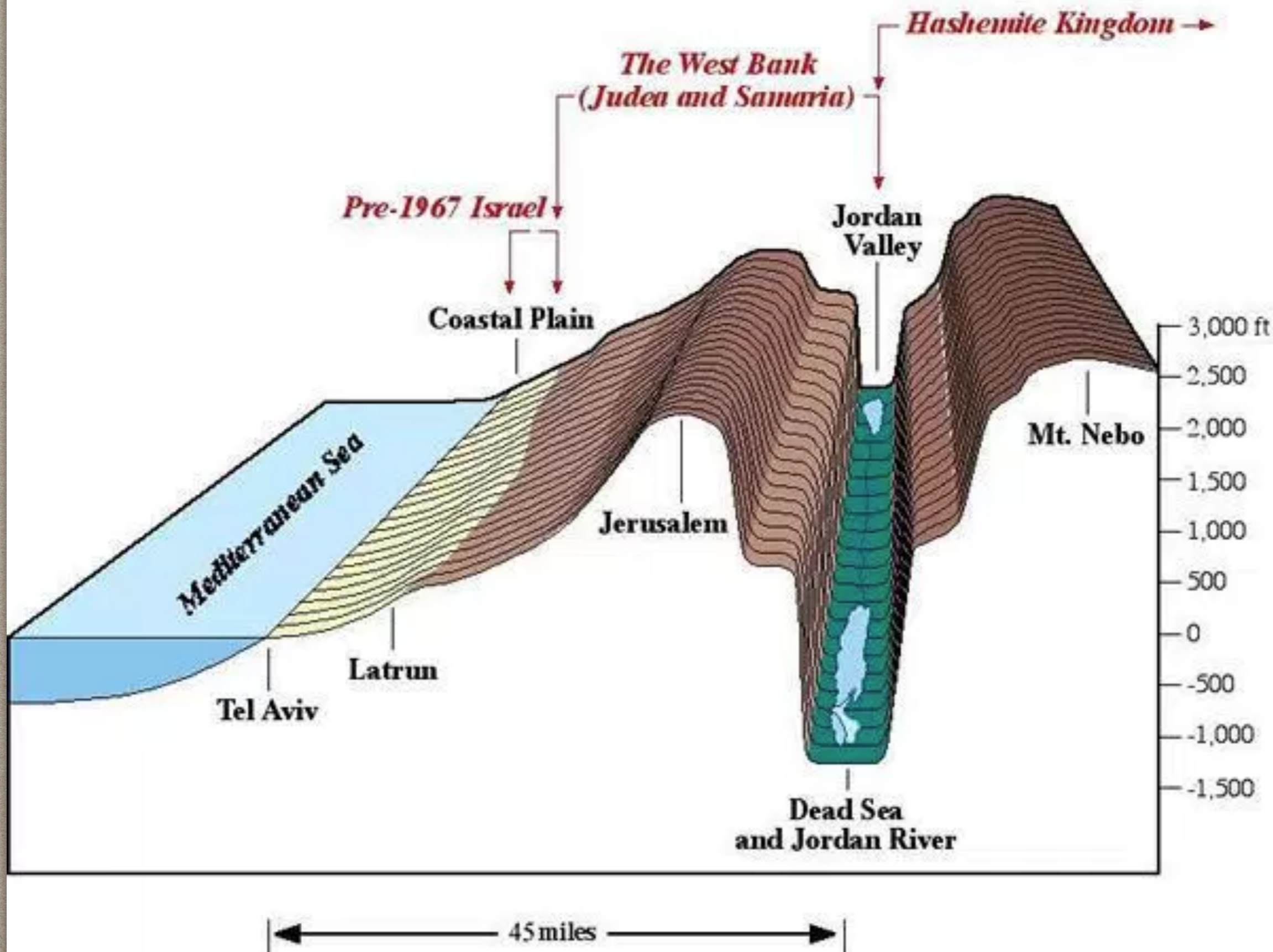


God "fenced in"  
His people  
through the  
natural borders  
of the land,  
causing them to  
look to Him for  
blessing and  
sustenance.





Map 7: Topography and Israeli Security: Utilizing the 4,200-Foot Mountain Barrier to Protect Israel's Vulnerable Coastal Plain





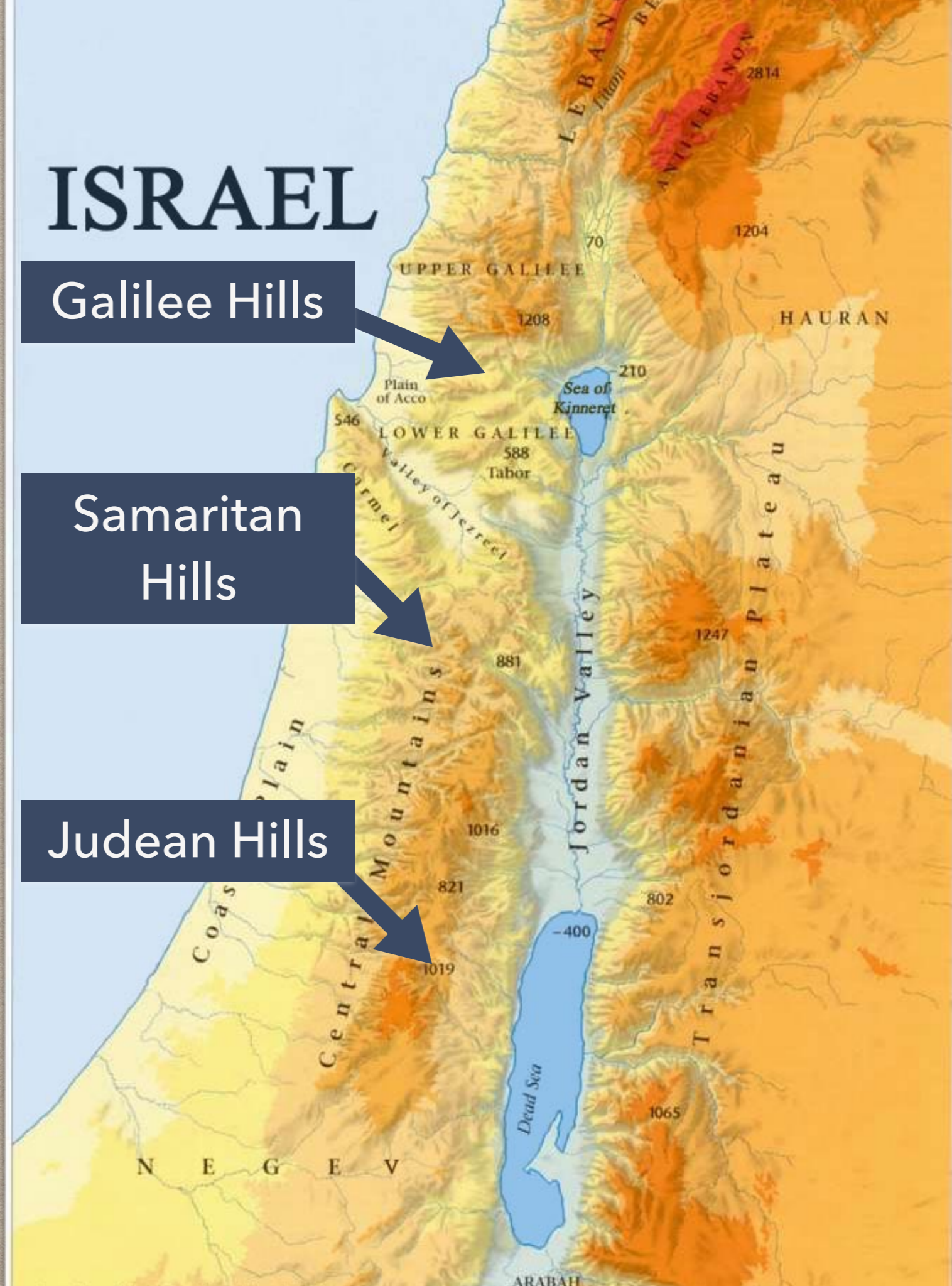
Israel features three ranges of hills along its "hump"

# ISRAEL

Galilee Hills

Samaritan Hills

Judean Hills

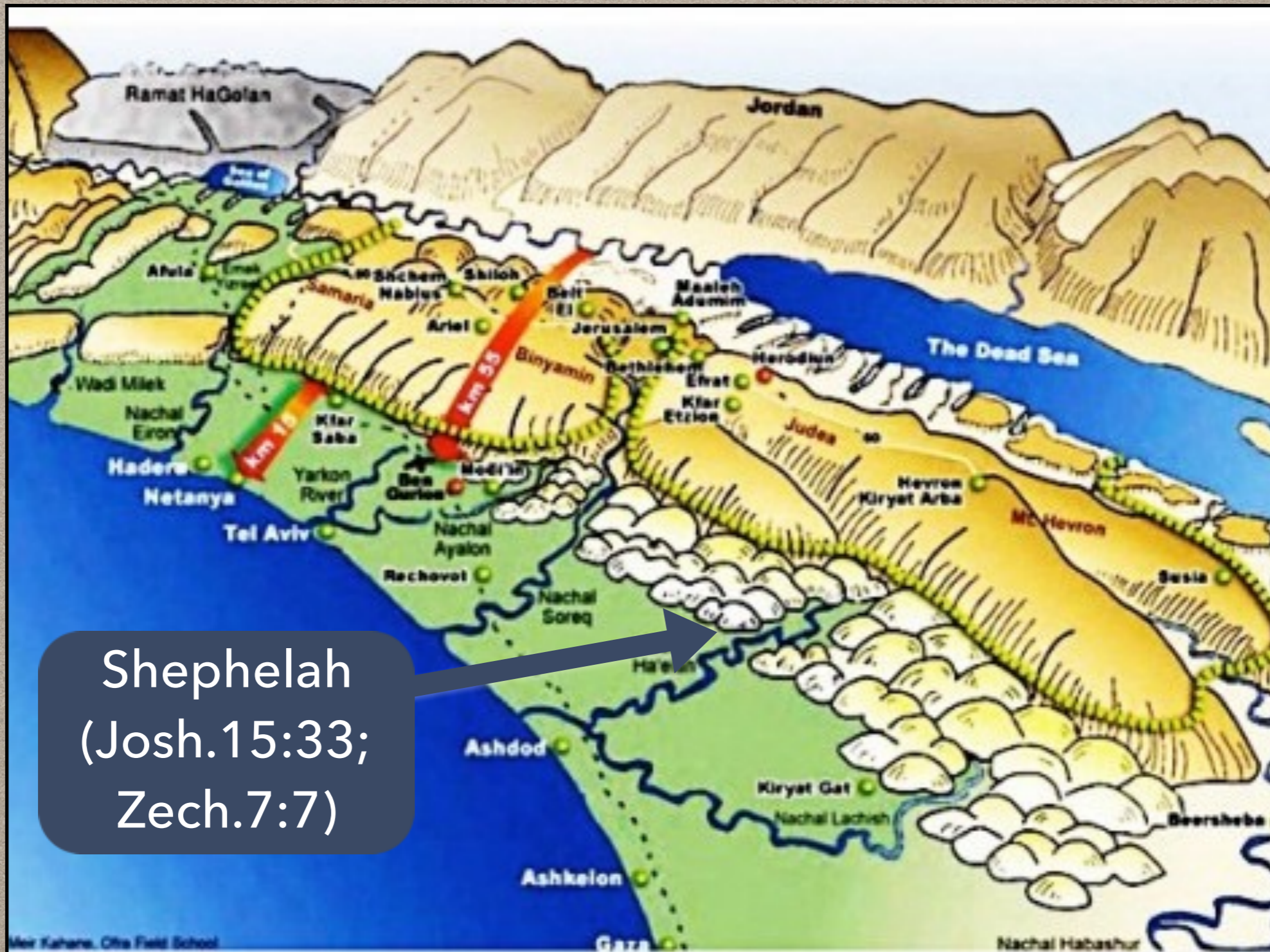




On either end of  
the "hump"  
there are two  
famous plains







Shephelah  
(Josh.15:33;  
Zech.7:7)



# ISRAEL

Topographical map of  
Central Mountain Range and  
Northern Galilee Region.



The Negev  
(Isa.30:6; Gen.12:9)





Tarsus

Syrian Antioch

Orontes R.


Euphrates River

Mediterranean Sea

Damascus

Jerusalem

Jordan River



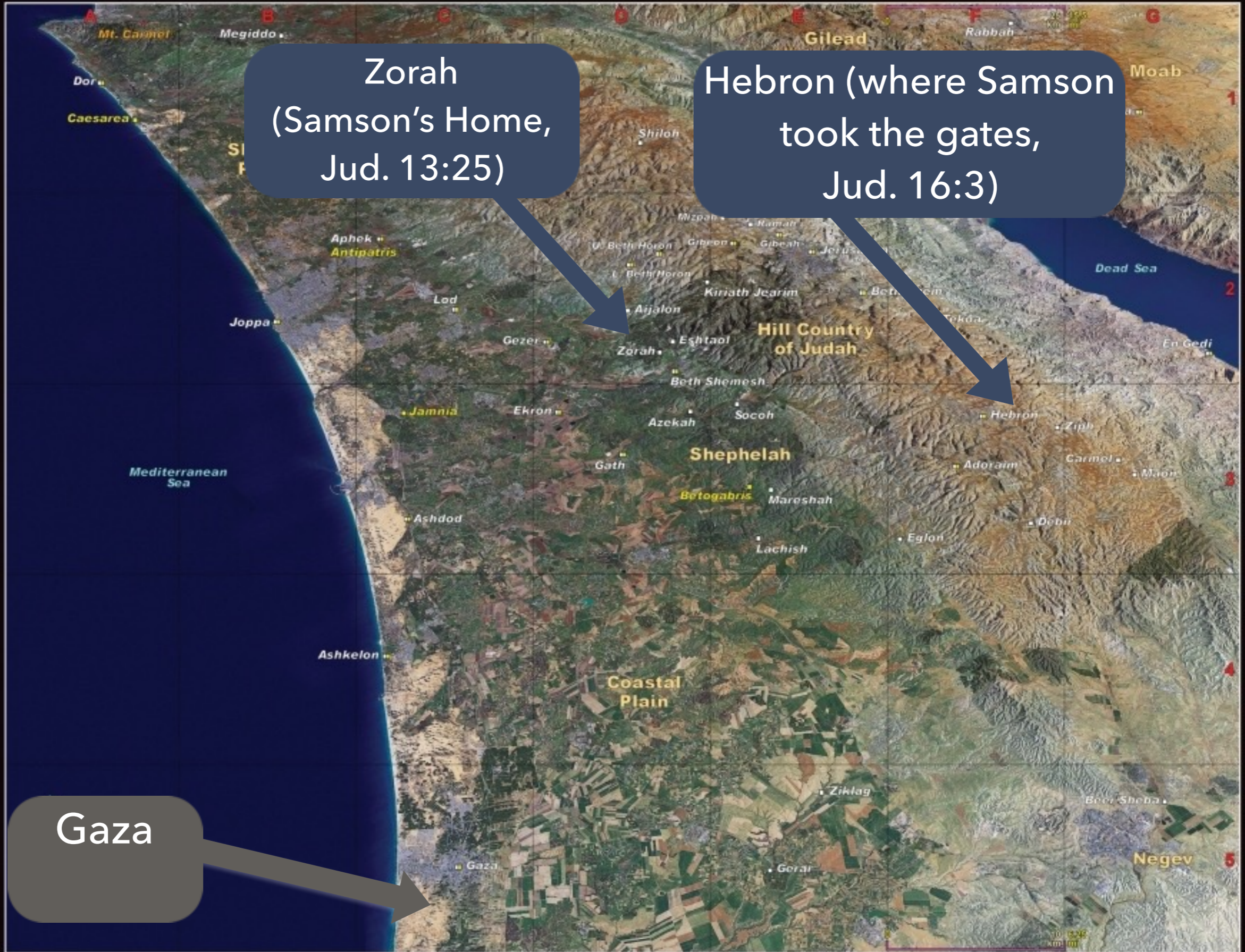


- Shechem- West side (middle)
- Succoth-East side (middle)
- Gilead- East side
- Manasseh- East and West side
- Ephraim- North
- Judah- South
- Moab- East
- Edom- Far South
- Philistia- West





# THE HILL COUNTRY OF JUDAH



Zorah  
(Samson's Home,  
Jud. 13:25)

Hebron (where Samson  
took the gates,  
Jud. 16:3)

Gaza



